



The New MapQuest is Here! [Try the New Site Now »](#)



Sorry! When printing directly from the browser your directions or map may not print correctly. For best results, try clicking the Printer-Friendly button.

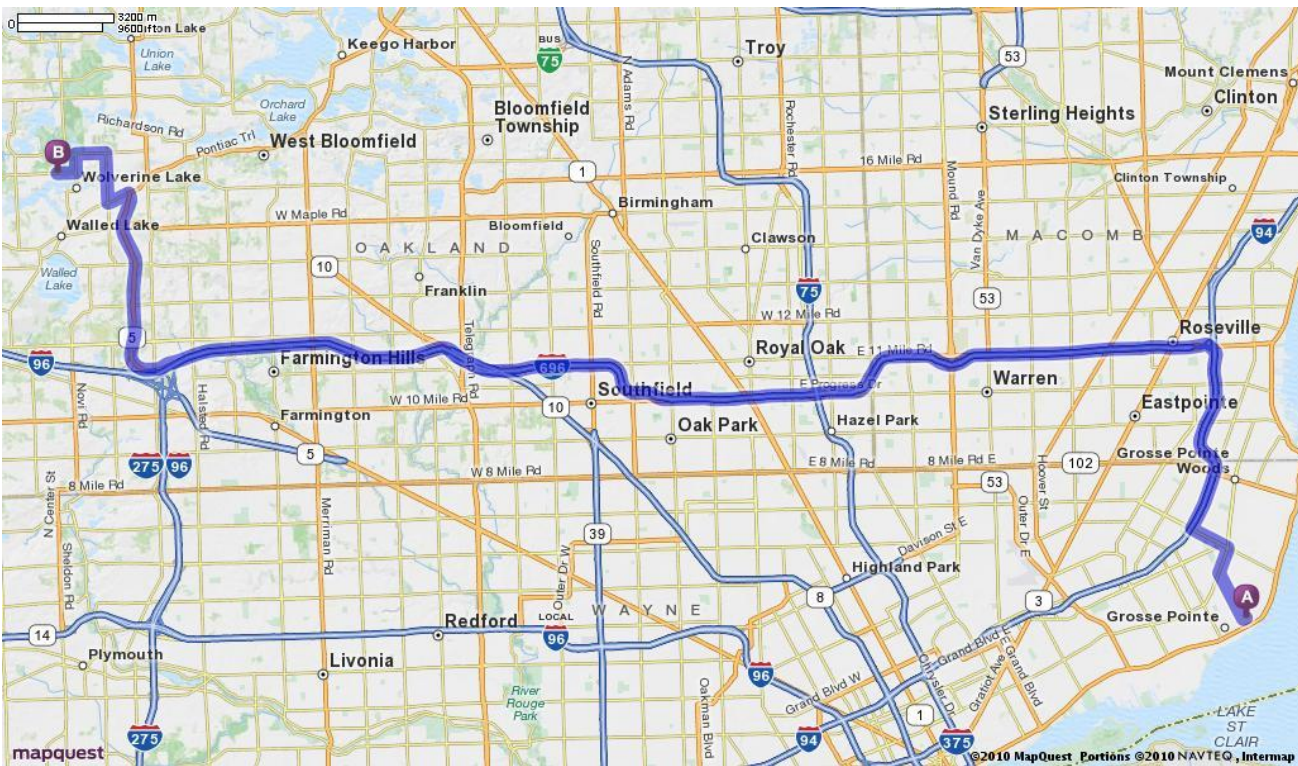
A Starting Location

Grosse Pointe South High Schl
 11 Grosse Pointe Blvd
 Grosse Pte Farms, MI 48236
 (313) 432-3500

B Ending Location

Hickory Glen Park
 400 Glengary Rd
 Commerce Twp, MI 48390

Total Travel Estimate: **54 minutes** / **45.32 miles** Fuel Cost: [Calculate](#)



A Grosse Pointe South High Schl [Edit](#)

11 Grosse Pointe Blvd, Grosse Pte Farms, MI 48236 - (313) 432-3500



1. Start out going **SOUTHWEST** on **GROSSE POINTE BLVD** toward **BEVERLY RD.** 0.1 mi




2. Turn **RIGHT** onto **FISHER RD.** 1.4 mi





3. Turn **SLIGHT RIGHT** onto **MACK AVE.** 0.7 mi




4. Turn **LEFT** onto **MOROSS RD.** 1.0 mi

- 



5. Turn **RIGHT** onto **EDSEL FORD FWY E.**

0.0 mi
- 



6. Merge onto **I-94 E** via the ramp on the **LEFT.**

4.7 mi
- 


7. Take the **11 MILE RD** exit, **EXIT 229**, toward **I-696 W/LANSING.**

0.2 mi
- 




8. Merge onto **I-696 W/WALTER P REUTHER FWY** via the exit on the **LEFT** toward **LANSING.**

27.4 mi
- 


9. Take the **I-96 E/I-275 S** exit, **EXIT 1**, toward **M-5/GD RIVER AVE/TOLEDO.**

0.3 mi
- 


10. Take the **M-5 N** exit.

0.8 mi
- 



11. Merge onto **MI-5 N.**

5.0 mi
- 


12. Turn **LEFT** onto **N PONTIAC TRL.**

0.6 mi
- 


13. Turn **RIGHT** onto **WELCH RD.**

1.3 mi
- 


14. Turn **LEFT** onto **E OAKLEY PARK RD.**

0.8 mi
- 

15. Turn **LEFT** onto **S COMMERCE RD.**

0.5 mi
- 

16. Turn **RIGHT** onto **GLENGARY RD.**

0.5 mi
- 

17. **400 GLENGARY RD** is on the **RIGHT.**

 **Hickory Glen Park** [Edit](#)
 400 Glengary Rd, Commerce Twp, MI 48390

Total Travel Estimate: **54 minutes** / **45.32 miles** Fuel Cost: [Calculate](#)

Directions and maps are informational only. We make no warranties on the accuracy of their content, road conditions or route usability or expeditiousness. You assume all risk of use. MapQuest and its suppliers shall not be liable to you for any loss or delay resulting from your use of MapQuest.